



Regional Air Pollution Control Agency
Serving Clark, Darke, Greene, Miami, Montgomery and Preble Counties
117 South Main Street, Dayton, Ohio 45422-1280
V: 937-225-4435 F: 937-225-3486
www.rapca.org

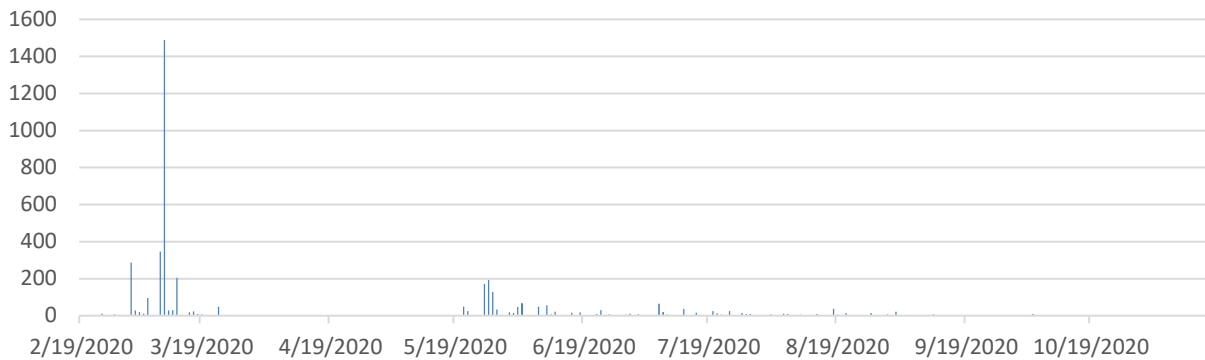


2020 Pollen and Mold Graphs

Note: Due to COVID-19 pandemic, no pollen and mold samples were collected between 3/23/20 and 5/21/20

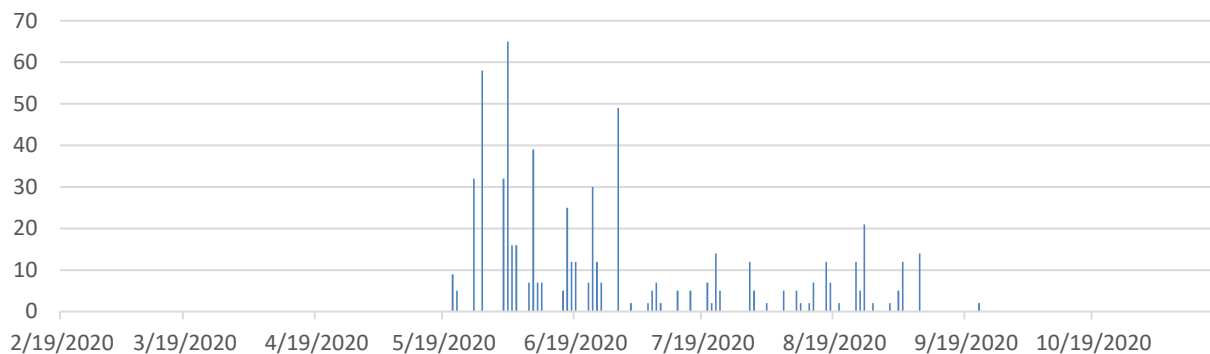
2020 Total Tree Pollen Counts

Scale: Low < 15 | Moderate 15-89 | High 90-1,499 | Very High $\geq 1,500$
(counts are total grains per cubic meter of air)



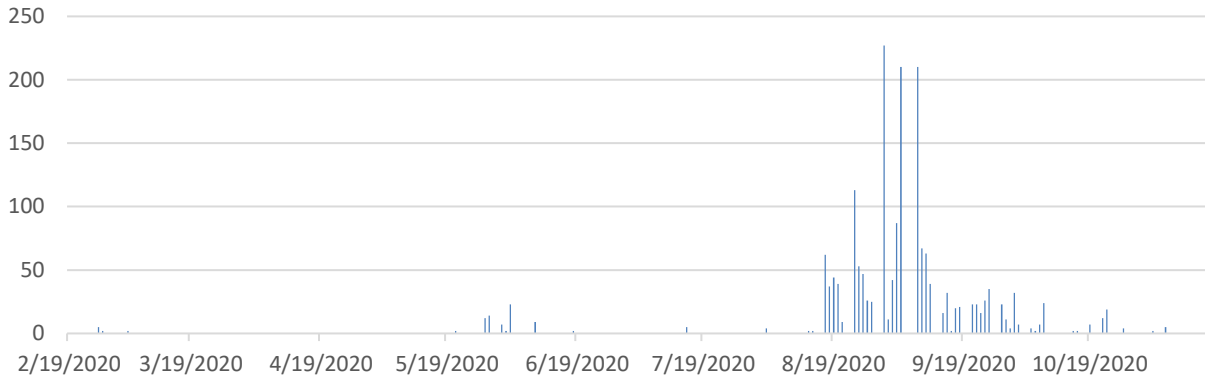
2020 Total Grass Pollen Counts

Scale: Low < 5 | Moderate 5-19 | High 20-199 | Very High ≥ 200
(counts are total grains per cubic meter of air)



2020 Total Weed Pollen Counts

Scale: Low < 10 | Moderate 10-49 | High 50-499 | Very High ≥ 500
(counts are total grains per cubic meter of air)



2020 Total Mold Counts

Scale: Low < 6,500 | Moderate 6,500-12,999 | High 13,000-49,999 | Very High $\geq 50,000$
(counts are total spores per cubic meter of air)

