



**Regional Air Pollution Control Agency**  
Serving Clark, Darke, Greene, Miami, Montgomery and Preble Counties  
117 South Main Street, Dayton, Ohio 45422-1280  
V: 937-225-4435 F: 937-225-3486  
www.rapca.org

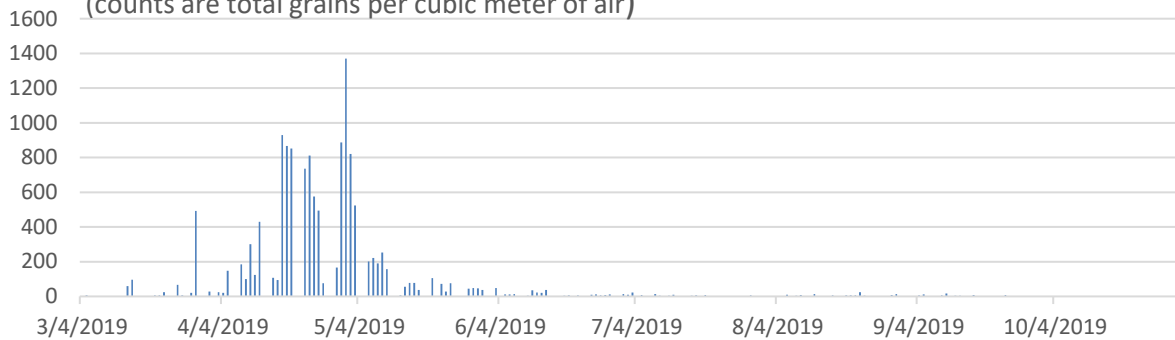


## 2019 Pollen and Mold Graphs

### 2019 Total Tree Pollen

Scale: Low < 15 | Moderate 15-89 | High 90-1,499 | Very High  $\geq 1,500$

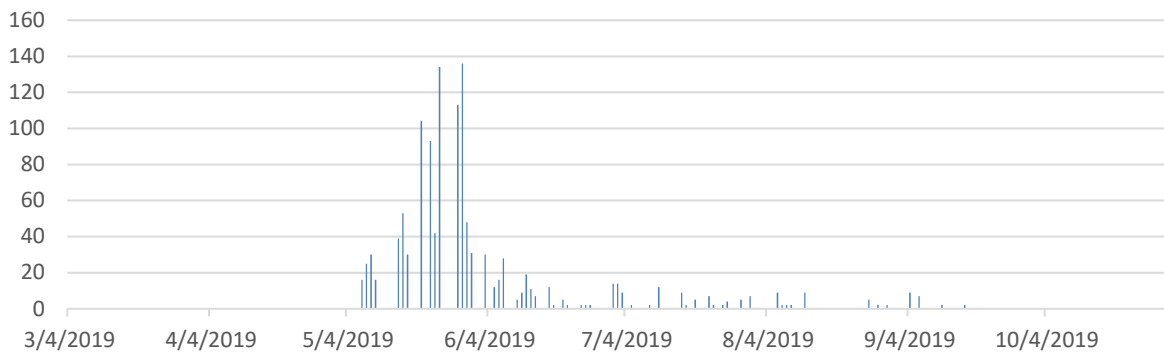
(counts are total grains per cubic meter of air)



### 2019 Total Grass Pollen

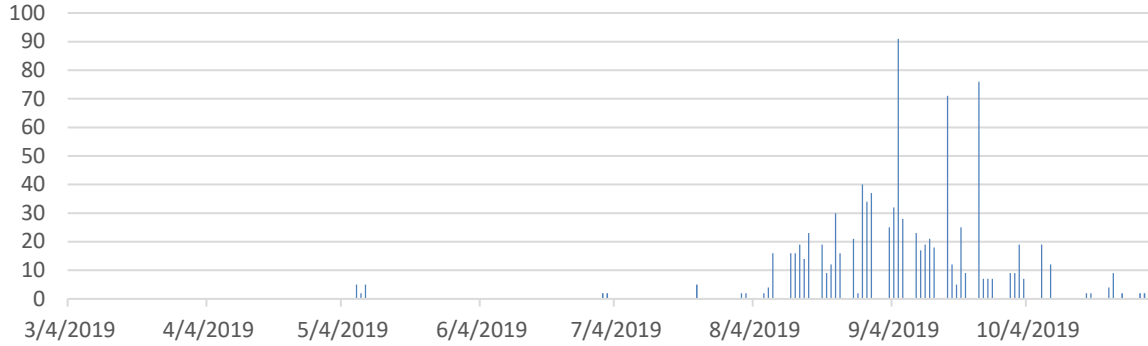
Scale: Low < 5 | Moderate 5-19 | High 20-199 | Very High  $\geq 200$

(counts are total grains per cubic meter of air)



## 2019 Total Weed Pollen

Scale: Low < 10 | Moderate 10-49 | High 50-499 | Very High  $\geq 500$   
(counts are total grains per cubic meter of air)



## 2019 Total Mold

Scale: Low < 6,500 | Moderate 6,500-12,999 | High 13,000-49,999 | Very High  $\geq 50,000$   
(counts are total spores per cubic meter of air)

