



Regional Air Pollution Control Agency

Serving Clark, Darke, Greene, Miami, Montgomery and Preble Counties
117 South Main Street, Dayton, Ohio 45422-1280
V: 937-225-4435 F: 937-225-3486
www.rapca.org

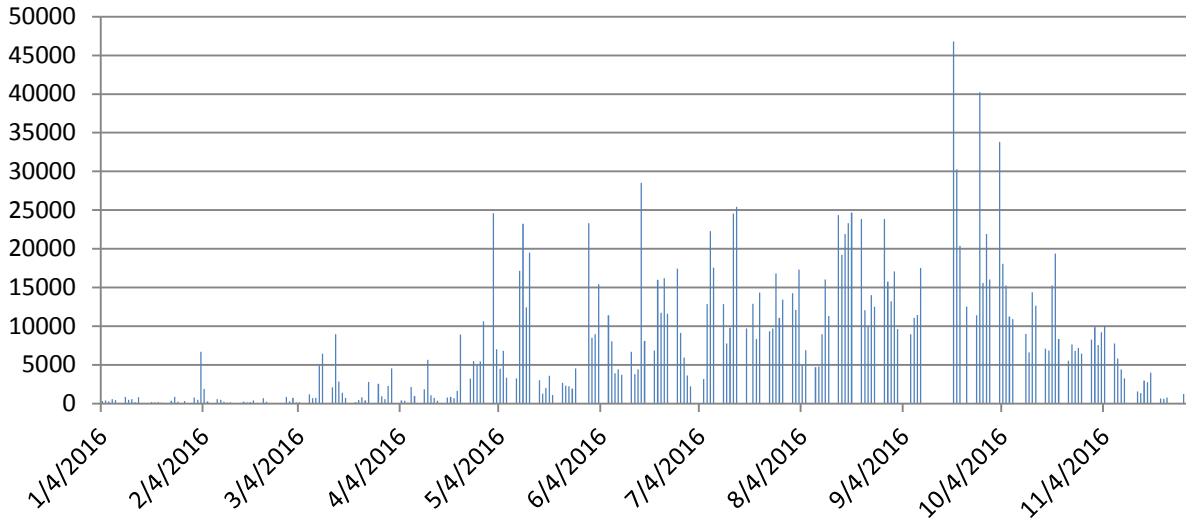


Public Health
Prevent. Promote. Protect.
Dayton & Montgomery County

2016 Pollen and Mold Graphs

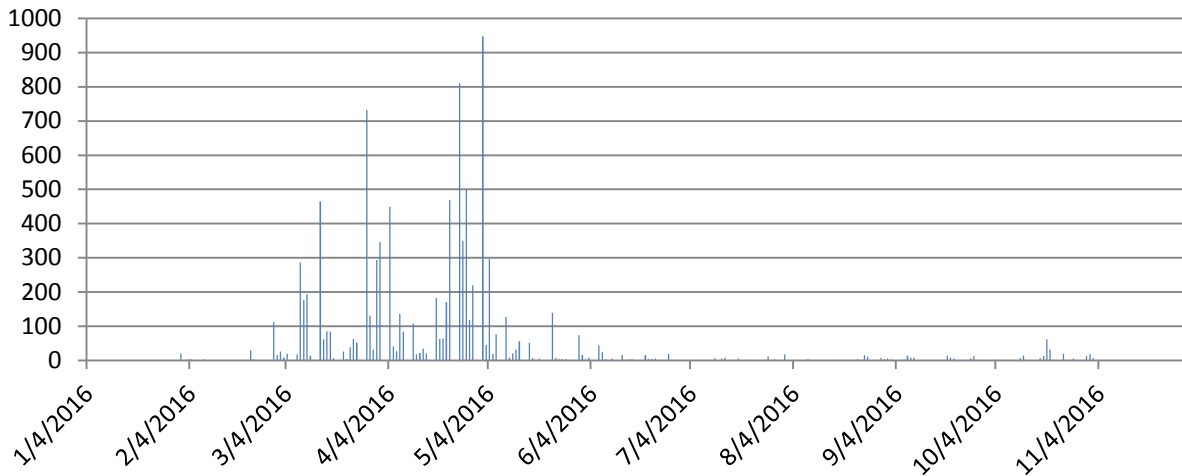
2016 Total Mold

Scale: Low <6,500 | Moderate 6,500-12,999 | High 13,000-49,999 | Very High >=50,000
(counts are total spores per cubic meter of air)



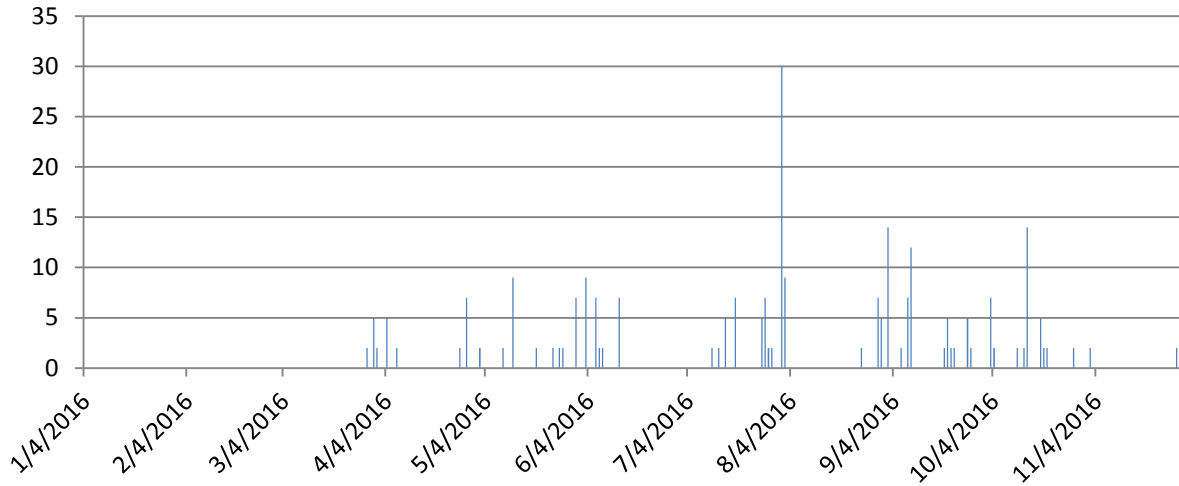
2016 Total Tree Pollen

Scale: Low <15 | Moderate 15-89 | High 90-1,499 | Very High >=1,500
(counts are total grains per cubic meter of air)



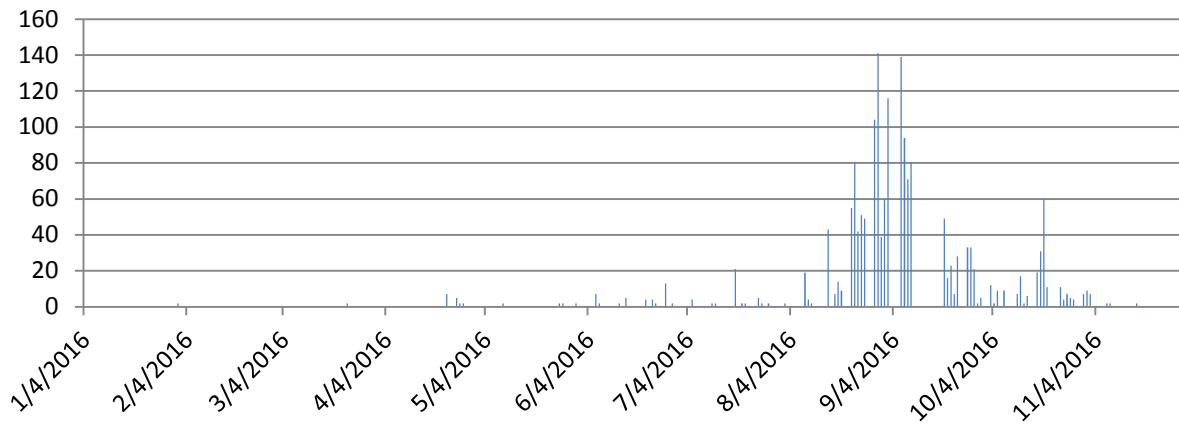
2016 Total Grass Pollen

Scale: Low <5 | Moderate 5-19 | High 20-199 | Very High >=200
(counts are total grains per cubic meter of air)



2016 Total Weed Pollen

Scale: Low <10 | Moderate 10-49 | High 50-499 | Very High >=500
(counts are total grains per cubic meter of air)



1/27/2017