



# Regional Air Pollution Control Agency

Serving Clark, Darke, Greene, Miami, Montgomery and Preble Counties  
117 South Main Street, Dayton, Ohio 45422-1280  
V: 937-225-4435 F: 937-225-3486  
www.rapca.org

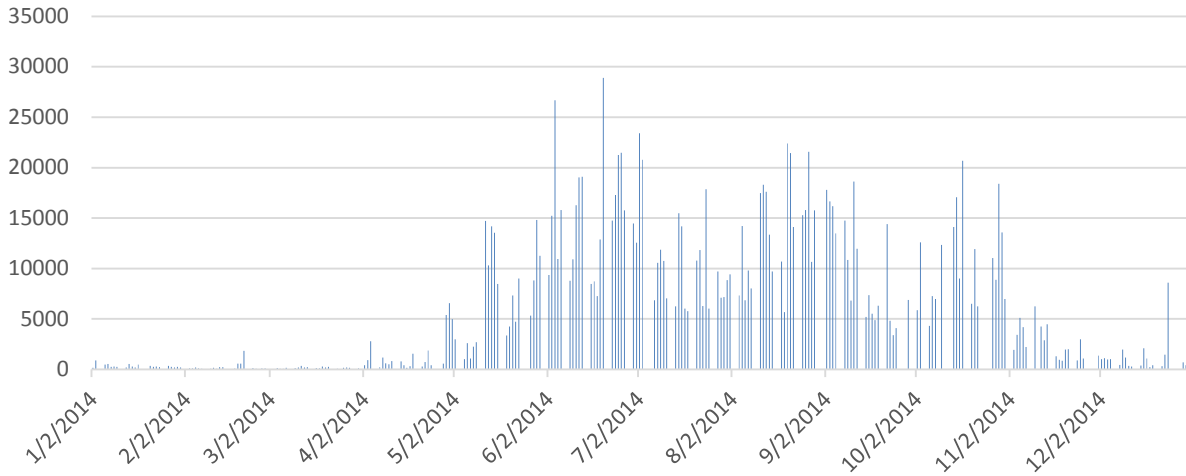


**Public Health**  
Prevent. Promote. Protect.  
Dayton & Montgomery County

## 2014 Pollen and Mold Graphs

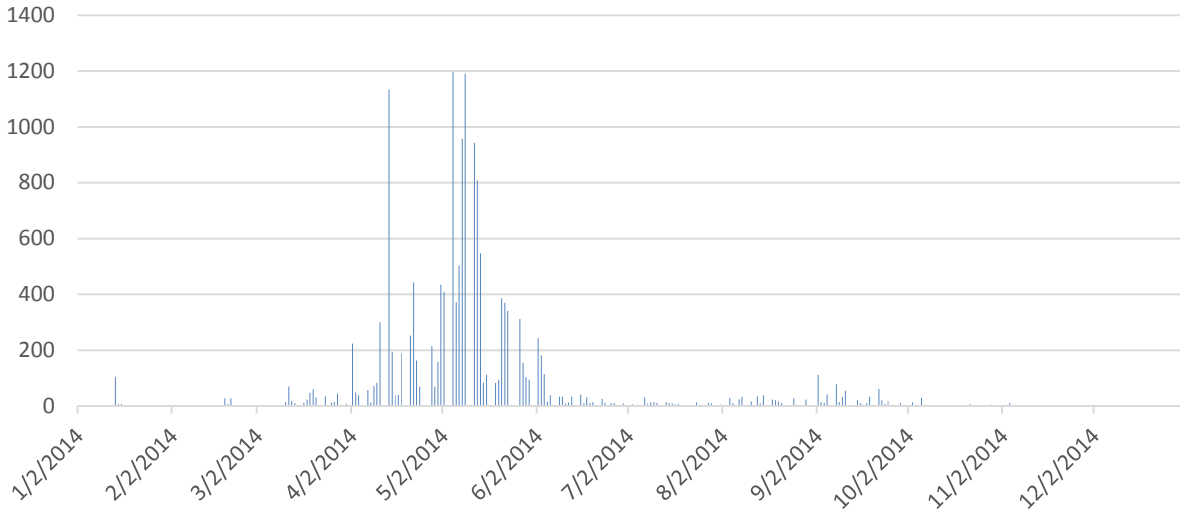
### 2014 Total Mold

Scale: Low <6,500 | Moderate 6,500-12,999 | High 13,000-49,999 | Very High >=50,000  
(counts are total spores per cubic meter of air)



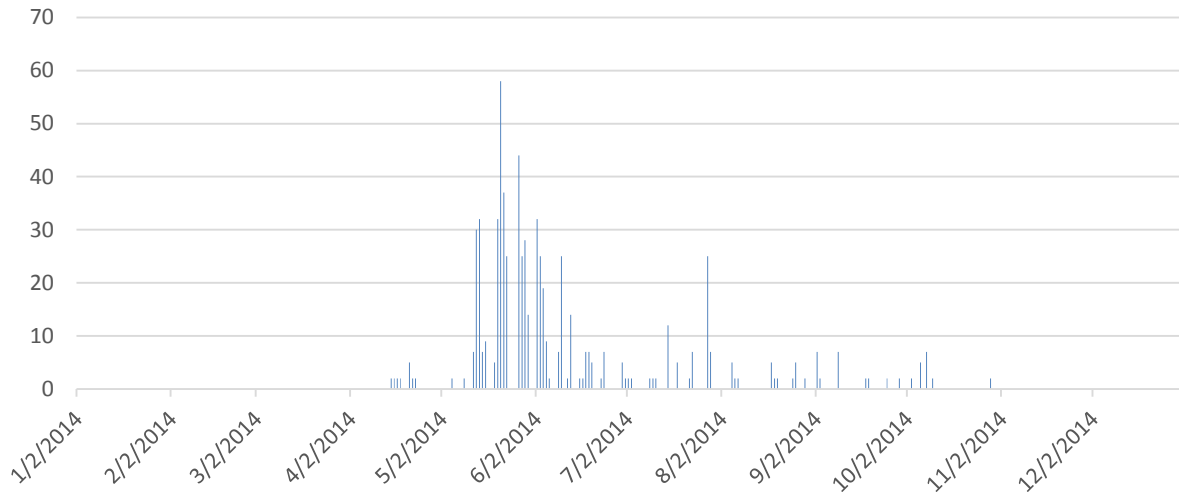
### 2014 Total Tree Pollen

Scale: Low <15 | Moderate 15-89 | High 90-1,499 | Very High >=1,500  
(counts are total grains per cubic meter of air)



## 2014 Total Grass Pollen

Scale: Low <5 | Moderate 5-19 | High 20-199 | Very High >=200  
(counts are total grains per cubic meter of air)



## 2014 Total Weed Pollen

Scale: Low <10 | Moderate 10-49 | High 50-499 | Very High >=500  
(counts are total grains per cubic meter of air)

